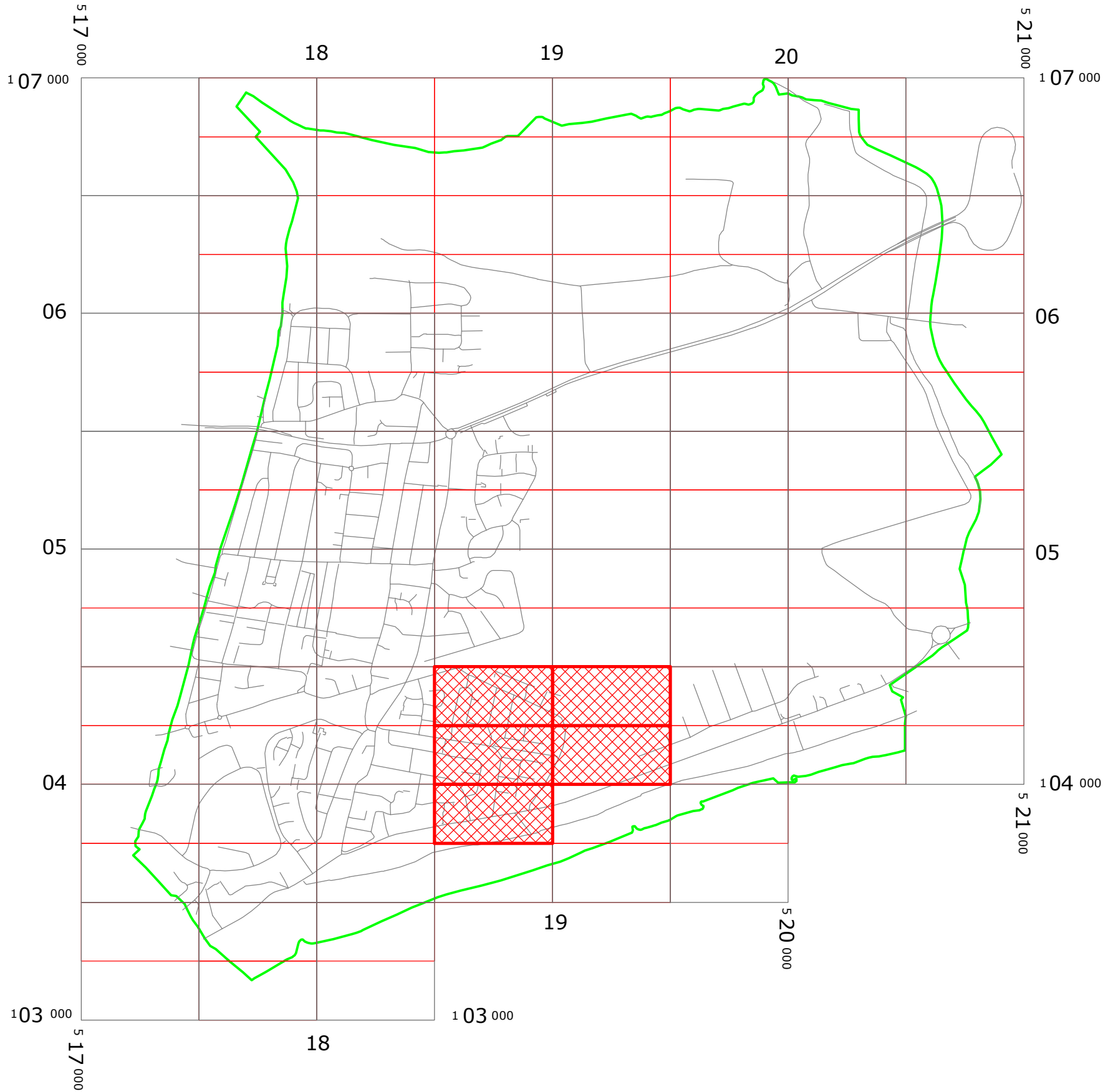







WEST SUSSEX COUNTY COUNCIL ((ADUR DISTRICT)
(PARKING PLACES AND TRAFFIC REGULATION)
(CONSOLIDATION) ORDER 2009)
(LANCING: FRESHBROOK ROAD, SEASIDE AVENUE AND
VARIOUS ROADS AMENDMENT) ORDER 2016

LANCING: LOCATION OF WAITING RESTRICTIONS



KEY:

-  OS TILE GRID
-  PARKING TILE GRID
-  LOCATION OF WAITING RESTRICTIONS
-  PARISH BOUNDARY
-  ROAD NETWORK



West Sussex County Council
Residents &
Environmental Services
The Grange, Tower Street
Chichester
West Sussex
PO19 1RH

WEST SUSSEX COUNTY COUNCIL ((ADUR DISTRICT)
(PARKING PLACES AND TRAFFIC REGULATION)
(CONSOLIDATION) ORDER 2009)
(LANCING: FRESHBROOK ROAD, SEASIDE AVENUE AND
VARIOUS ROADS AMENDMENT) ORDER 2016
LOCATION OF WAITING RESTRICTIONS





Reproduced from or based upon 2013 Ordnance Survey material with permission of the Controller of HMSO
(c) Crown Copyright reserved. Unauthorised reproduction infringes Crown copyright and may lead to
prosecution or civil proceedings West Sussex County Council Licence No. 100023447

SCALE: 1:20,000
DATE: 01/02/2016

Key for Waiting Restrictions

All areas over which the provision of the orders apply are defined by the shaded areas as shown on the following plans plus a contiguous area not indicated on the plans of verge and/or footway between the carriageway edge and the highway boundary. The plans in this schedule are based upon grid references of the Ordnance Survey National Grid defined by the OSGB 36 triangulation.

Prohibition of waiting at any time

101		check	No waiting at any time
137		usgs723	No waiting 8.00am-6.00pm any day 01May-30Sept

Clearways

1100		usgs503	School Keep Clear-No stopping at any time
------	---	---------	---

WEST SUSSEX COUNTY COUNCIL
((ADUR DISTRICT) (PARKING PLACES & TRAFFIC REGULATION)
(CONSOLIDATION) ORDER 2009)

(LANCING: FRESHBROOK ROAD, SEASIDE AVENUE AND VARIOUS ROADS
AMENDMENT) ORDER 2016

West Sussex County Council in exercise of their powers under Sections 1 (1) 2 (1) and (2), 4 (2), 45, 46, 49 and 53 and Part IV of Schedule 9 of the Road Traffic Regulation Act 1984 ("the Act") as amended and of all other enabling powers and after consultation with the Chief Officer of Police in accordance with Part III of Schedule 9 to the Act hereby make the following Order:-

1. This Order shall come into operation on the First day of February 2016 and may be cited as "West Sussex County Council ((Adur District) (Parking Places & Traffic Regulation) (Consolidation) Order 2009) (Lancing: Freshbrook Road, Seaside Avenue and Various Roads Amendment) Order 2016".
2. The "West Sussex County Council (Adur District) (Parking Places & Traffic Regulation) (Consolidation) Order 2009" is hereby amended by the replacement of the plans specified in the First Schedule to this Order, with the plans specified in the Second Schedule, attached hereto.

FIRST SCHEDULE
Plans to be Replaced

TQ1803NEN (Issue Number 1)
TQ1804SEN (Issue Number 2)
TQ1804SES (Issue Number 1)
TQ1904SWN (Issue Number 1)
TQ1904SWS (Issue Number 1)

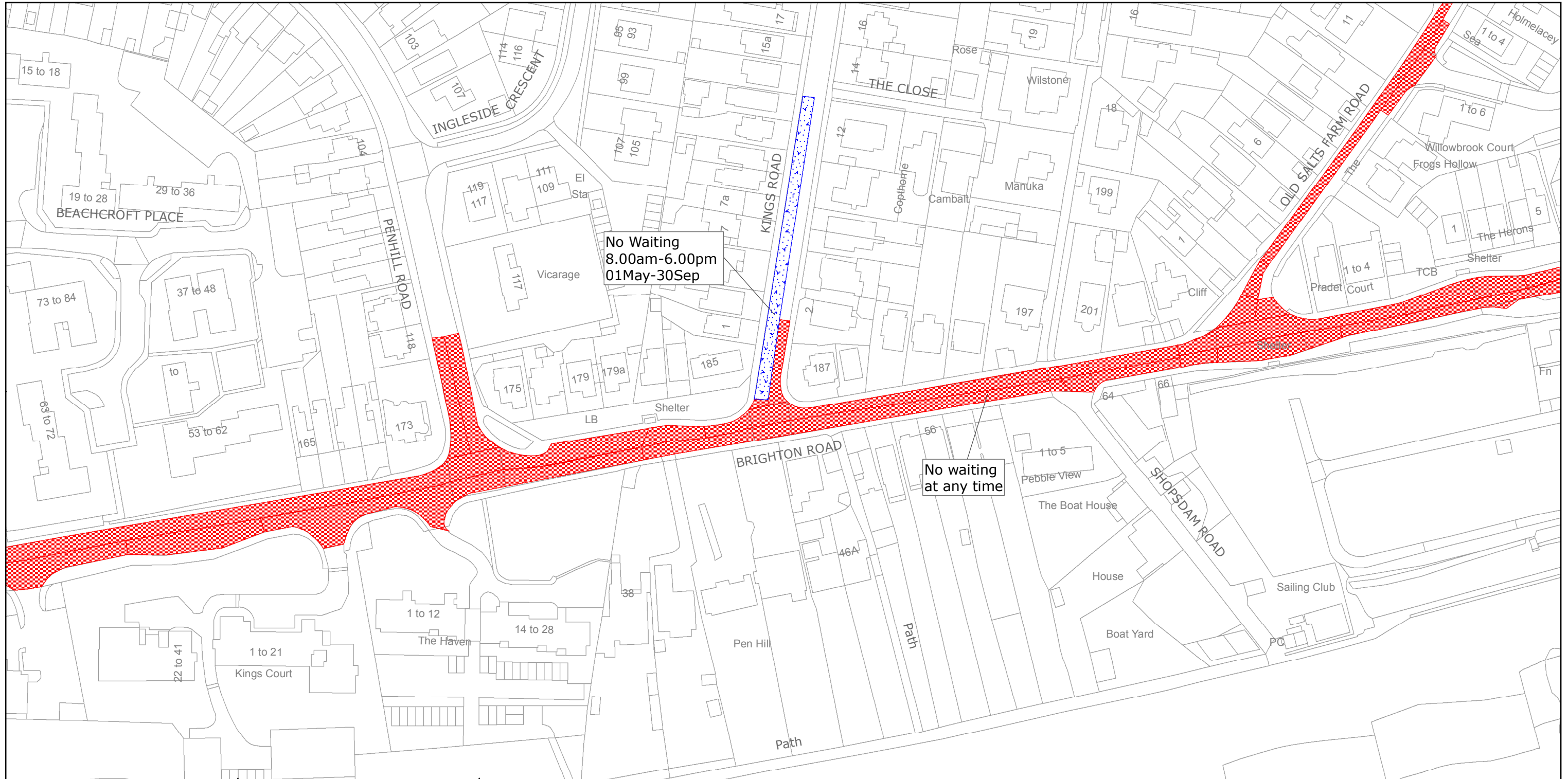
SECOND SCHEDULE
Replacement Plans

TQ1803NEN (Issue Number 2)
TQ1804SEN (Issue Number 3)
TQ1804SES (Issue Number 2)
TQ1904SWN (Issue Number 2)
TQ1904SWS (Issue Number 2)

THE Common Seal of THE)
 WEST SUSSEX COUNTY COUNCIL)
 was hereto affixed the)
 day of TWENTY EIGHTH)
 JANUARY 2016)
 _____)
 (Signature))
 Authorised Signatory)
 ADR9004-MM)



04/08 DELEGATED AUTHORITY



West Sussex County Council
 Highways & Transport
 The Grange
 Tower Street
 Chichester
 West Sussex
 PO19 1RH

ADUR DISTRICT: LANCING
 WAITING RESTRICTIONS

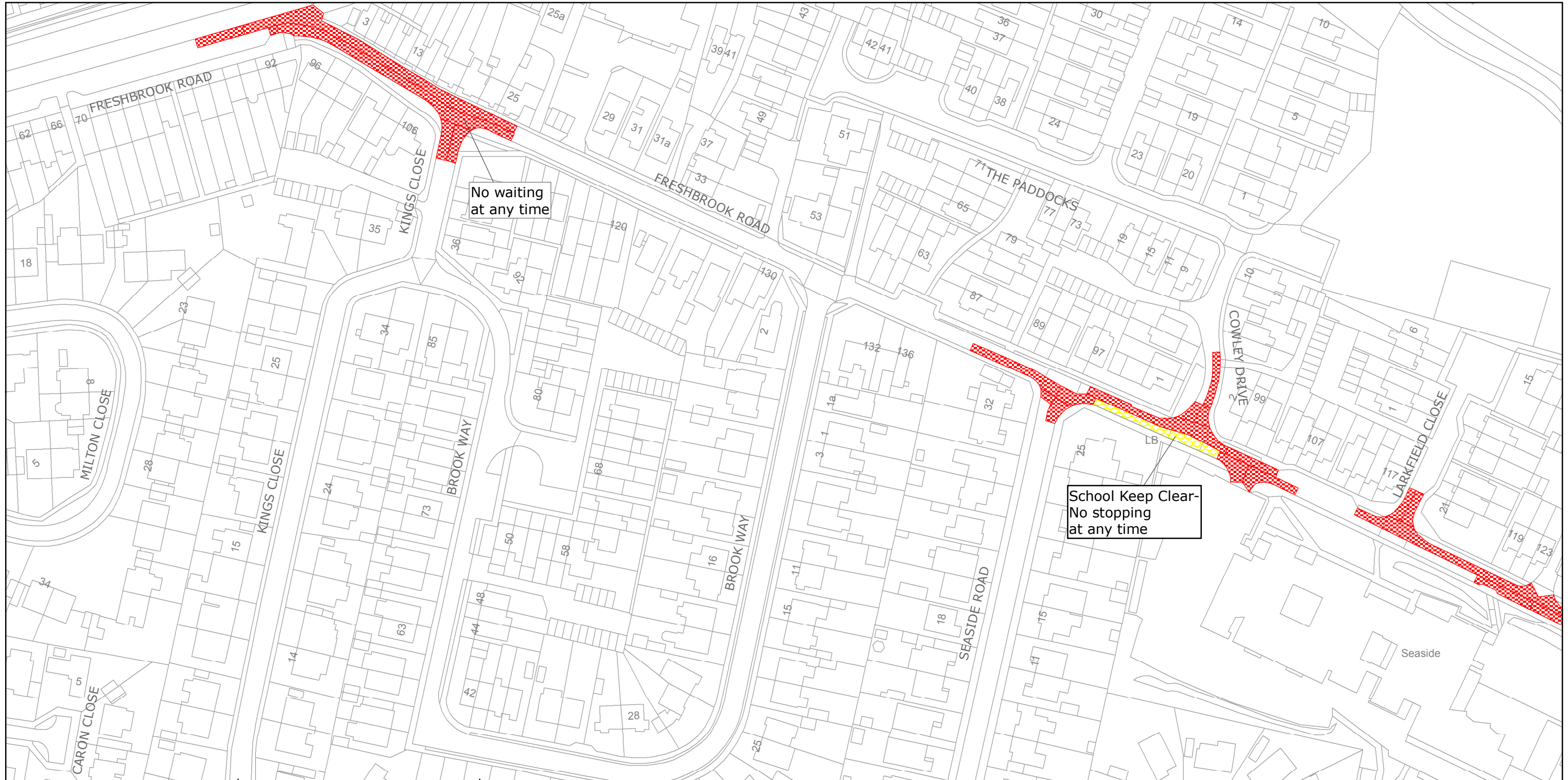
TILE REF NO:
 TQ1803NEN

SHEET ISSUE NO 2
 SHEET ACTIVE FROM - 01/02/2016



SCALE:
 1:1250
 at A3 size

Reproduced from or based upon 2013 Ordnance Survey material with permission of the Controller of HMSO (c) Crown Copyright reserved.
 Unauthorised reproduction infringes Crown copyright and may lead to prosecution or civil proceedings West Sussex County Council Licence No. 100023447



West Sussex County Council
 Highways & Transport
 The Grange
 Tower Street
 Chichester
 West Sussex
 PO19 1RH

ADUR DISTRICT: LANCING
 WAITING RESTRICTIONS

Reproduced from or based upon 2013 Ordnance Survey material with permission of the Controller of HMSO (c) Crown Copyright reserved.
 Unauthorised reproduction infringes Crown copyright and may lead to prosecution or civil proceedings West Sussex County Council Licence No. 100023447

TILE REF NO:
 TQ1804SEN

SHEET ISSUE NO 3
 SHEET ACTIVE FROM - 01/02/2016



SCALE:
 1:1250

at A3 size



West Sussex County Council
 Highways & Transport
 The Grange
 Tower Street
 Chichester
 West Sussex
 PO19 1RH

ADUR DISTRICT: LANCING
 WAITING RESTRICTIONS

TILE REF NO:
 TQ1804SES

SHEET ISSUE NO 2
 SHEET ACTIVE FROM - 01/02/2016



SCALE:
 1:1250

at A3 size

Reproduced from or based upon 2013 Ordnance Survey material with permission of the Controller of HMSO (c) Crown Copyright reserved.
 Unauthorised reproduction infringes Crown copyright and may lead to prosecution or civil proceedings West Sussex County Council Licence No. 100023447



No waiting
at any time



West Sussex County Council
Highways & Transport
The Grange
Tower Street
Chichester
West Sussex
PO19 1RH

ADUR DISTRICT: LANCING
WAITING RESTRICTIONS

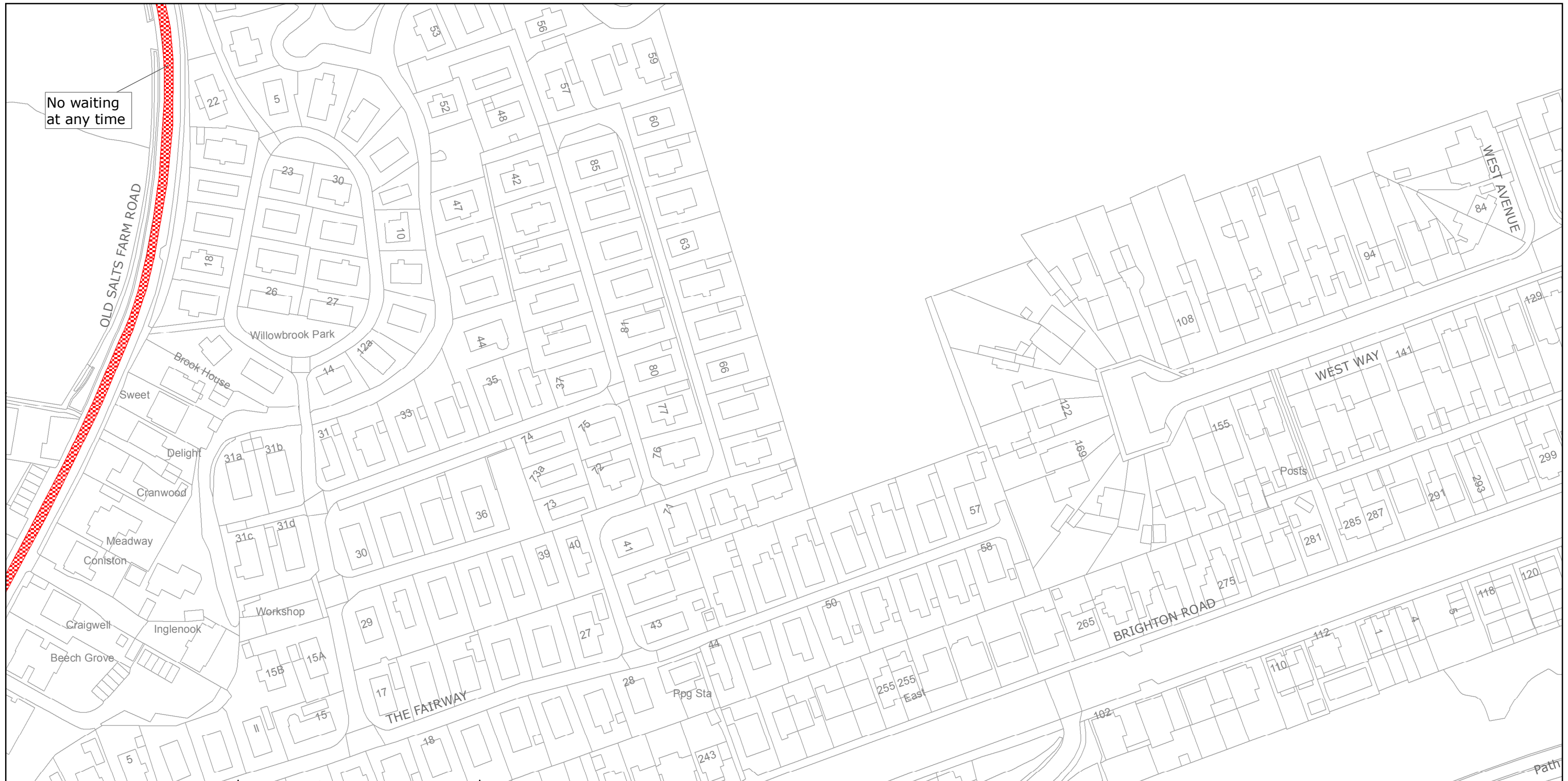
TILE REF NO:
TQ1904SWN

SHEET ISSUE NO 2
SHEET ACTIVE FROM - 01/02/2016



SCALE:
1:1250

at A3 size



No waiting
at any time



West Sussex County Council
Highways & Transport
The Grange
Tower Street
Chichester
West Sussex
PO19 1RH

ADUR DISTRICT: LANCING
WAITING RESTRICTIONS

TILE REF NO:
TQ1904SWS

SHEET ISSUE NO 2
SHEET ACTIVE FROM - 01/02/2016



SCALE:
1:1250

at A3 size

Reproduced from or based upon 2013 Ordnance Survey material with permission of the Controller of HMSO (c) Crown Copyright reserved.
Unauthorised reproduction infringes Crown copyright and may lead to prosecution or civil proceedings West Sussex County Council Licence No. 100023447